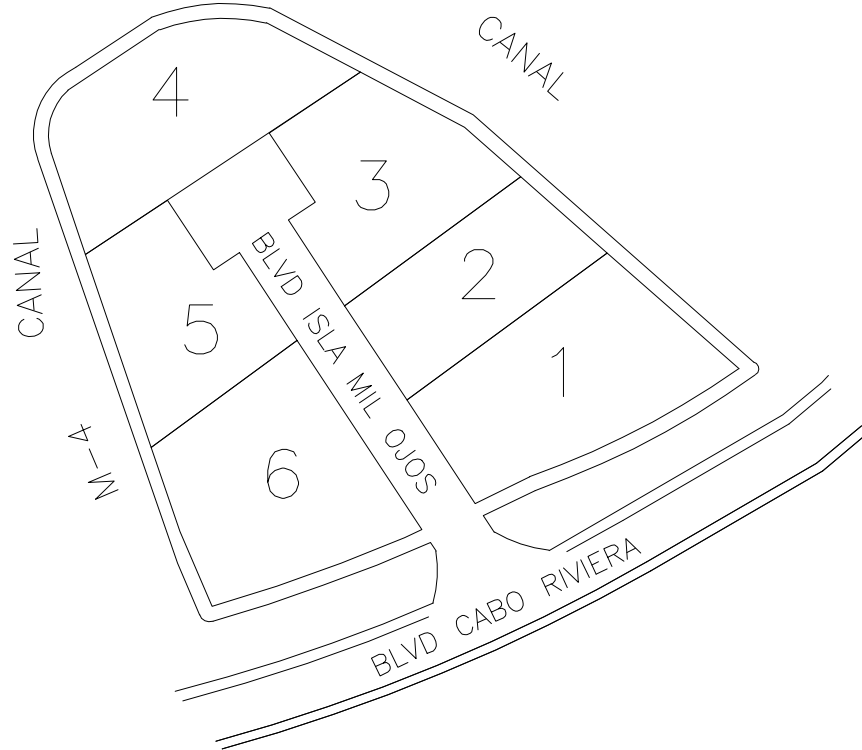
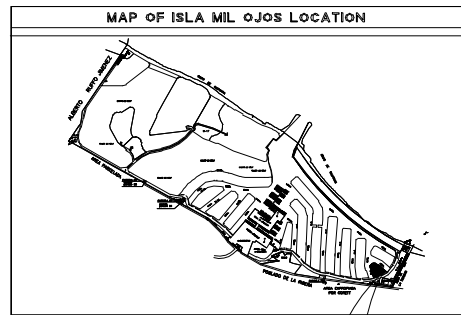


AREA OF LOTS BLOCK 4					
ISLA MIL OJOS					
MANZANA	AREA	AREA	METERS	FEET	
BLOCK	LOT #	M2	ACRES	CHANNEL FRONT	CHANNEL FRONT
4	1	1,711.220	0.428	35.806	117.444
4	2	1,096.753	0.274	23.550	77.244
4	3	1,294.330	0.324	39.353	129.078
4	4	1,592.972	0.398	87.630	287.426
4	5	1,135.149	0.284	41.595	136.432
4	6	1,686.212	0.422	80.552	264.211

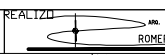


LA RIBERA
LOS CABOS B. C. S.

PLANO DE: **MANZANA 4**

UBICACION: PARCELAS DEL EJIDO DE LA RIBERA
DELEGACION SANTIAGO MUNICIPIO DE LOS CABOS, B.C.S.

PROPIETARIO: DESARROLLADORA LA RIBERA S. de R.L. de C.V.

AUTORIZO: REALIZO:
ING. FRANCISCO CALDERON 
ESQ. ESCALA: GRAFICA FECHA: JULIO -18-08